

Stinson/Corktown | CT 0034.00

Based on 2016 Census Data



CT Highlights



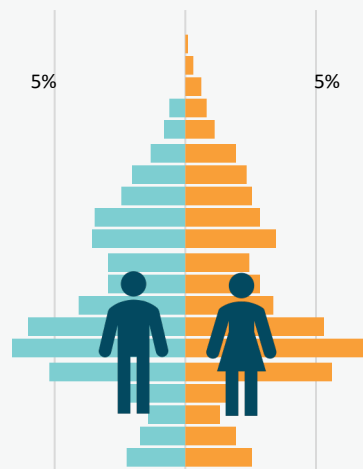
Population
= 5,260

Number of Homes
= 2,965

Population Density
= 5,687/Km²

5-year Population change = 4.8%

Age Distribution by Gender



Age 55+
23%

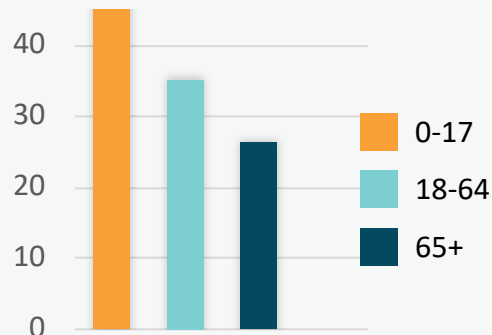
Age 25-54
51%

Age 0-24
26%


Income & Employment



\$27,768
Average Income
(after-tax)



Prevalence of Low-income by Age (%)



9.9%
Unemployment
Rate



Citizenship & Immigrant Population

Canadian Citizens

78.7%

Immigrants Recent Immigrants

35.8%

12.8%



Recent Immigrants by Birthplace

Immigrants by Birthplace

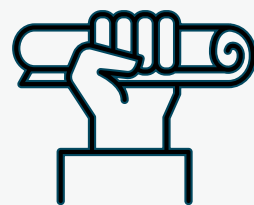
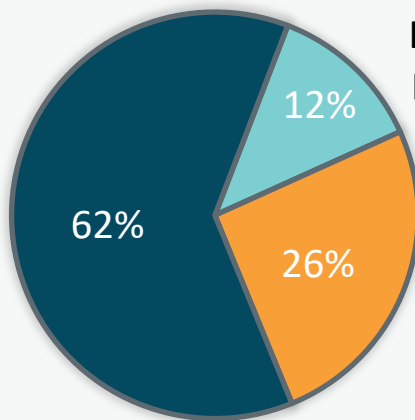
Language Spoken at Home



English | 79.6%

Non-official Languages | 19.4%

Highest Certificate, Diploma or Degree



- No certificate, diploma or degree
- Secondary (high) school diploma or equivalency
- Postsecondary certificate, diploma or degree

Neighbourhood Homes



\$1,254_(own)

\$876_(rent)

Average monthly shelter costs



81%

Rent their home



\$291,951

Average home value



70%

Apartment > 5 stories



82%

Built before 1980



10%

Major repair needed



EMBOLDEN

Getting Out for Health

McMaster University

Institute for Research on Aging

LABARGE CENTRE FOR MOBILITY IN AGING



Aging, Community and Health RESEARCH UNIT



Contact

Rebecca Ganann | ganann@mcmaster.ca

Caroline Moore | camoore@mcmaster.ca



Cite

Orr, E., Ganann, R., Wang, A., Coletta, G. On behalf of the EMBOLDEN research team. (2019).

Infographic: Neighbourhood Profile-

Stinson/Corktown. URL: <https://tinyurl.com/wyftu74>

Data Source: Statistics Canada. 2017. 5370034.00 [Census tract].

www.statcan.gc.ca