



# Riverdale West | CT 0072.03

Based on 2016 Census Data



## CT Highlights

 **Population**  
= 6,550

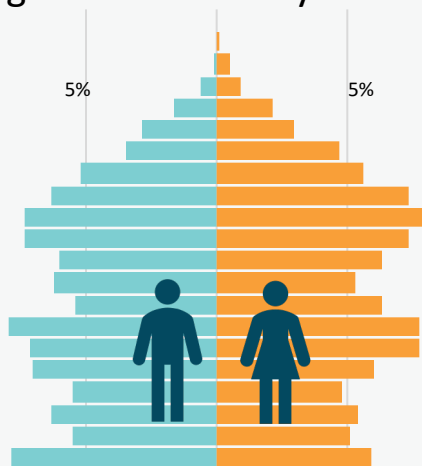
 **Number of Homes**  
= 2,735

 **Population Density**  
= 9,300/Km<sup>2</sup>

 **5-year Population change**  
= -7.2%



## Age Distribution by Gender



  
Age 55+

30%

  
Age 25-54

40%

  
Age 0-24

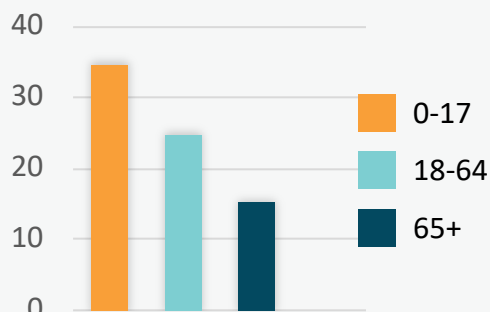
30%

## Income & Employment



**\$24,013**

Average Income  
(after-tax)



Prevalence of Low-income by Age (%)



**10.3%**

Unemployment  
Rate



## Citizenship & Immigrant Population

Canadian Citizens

79.8%

Immigrants

46.3%

Recent Immigrants

13.4%



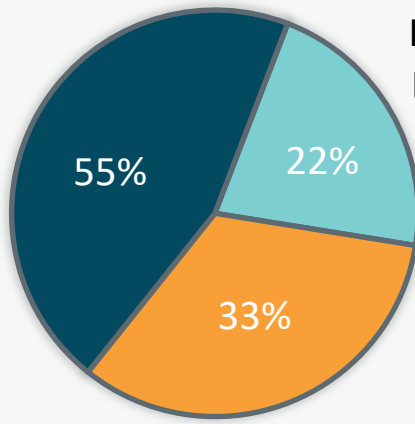
Recent Immigrants by Birthplace

Immigrants by Birthplace

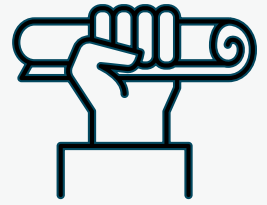
## Language Spoken at Home



English | 65%  
Non-official Languages | 34.5%



## Highest Certificate, Diploma or Degree



■ No certificate, diploma or degree  
■ Secondary (high) school diploma or equivalency  
■ Postsecondary certificate, diploma or degree

## Neighbourhood Homes



\$1,161<sub>(own)</sub>  
\$894<sub>(rent)</sub>

Average monthly shelter costs



85%  
Rent their home



\$297,763

Average home value



83%  
Apartment > 5 stories



86%  
Built before 1980



14%  
Major repair needed



**EMBOLDEN**  
Getting Out for Health

McMaster University  
Institute for Research on Aging

LABARGE CENTRE FOR MOBILITY IN AGING



Aging, Community and Health  
RESEARCH UNIT



Contact

Rebecca Ganann | ganann@mcmaster.ca  
Caroline Moore | camoore@mcmaster.ca



Cite

Orr, E., Ganann, R., Wang, A., Coletta, G. On behalf of the EMBOLDEN research team. (2019).

Infographic: Neighbourhood Profile-Riverdale West.

URL: <https://tinyurl.com/wyftu74>